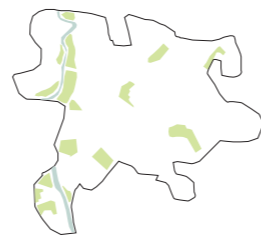
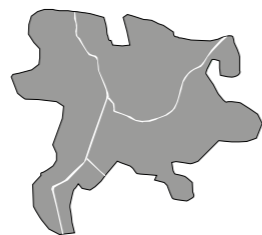
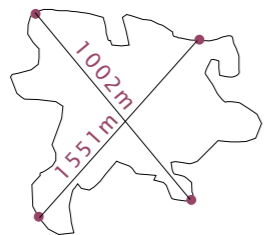
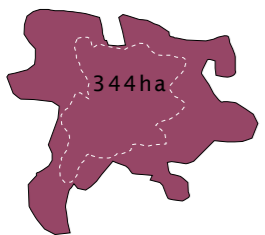

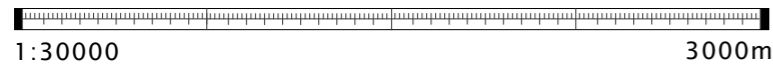
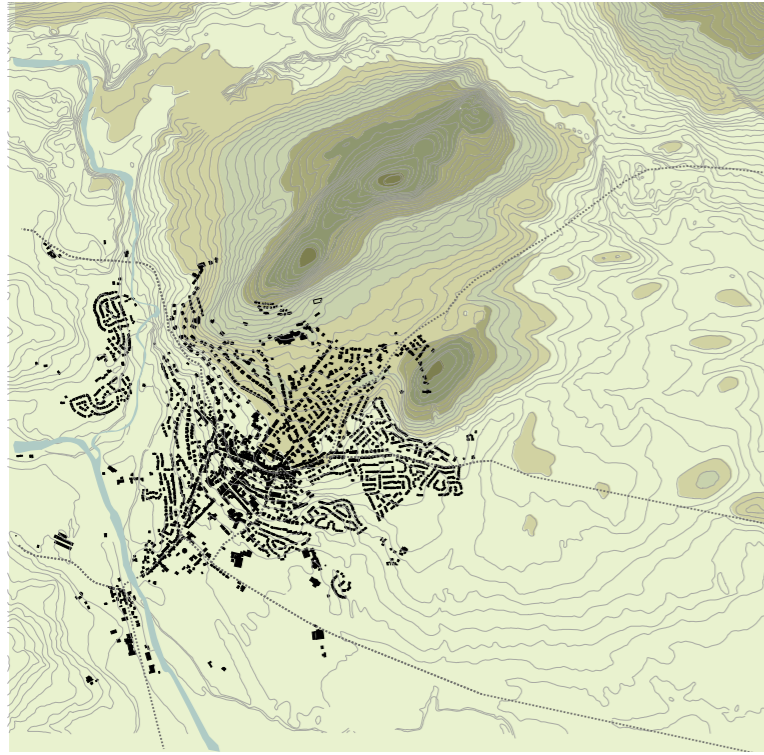


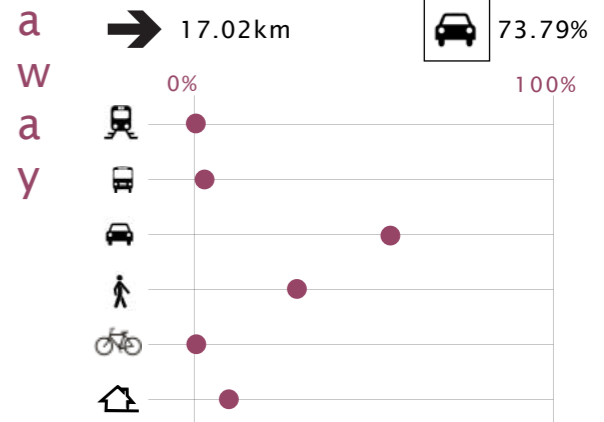
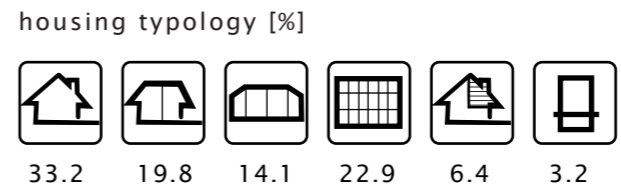
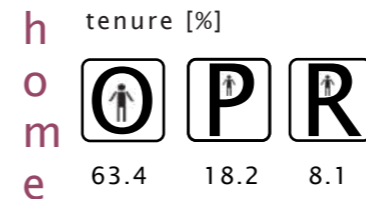


# current:2008



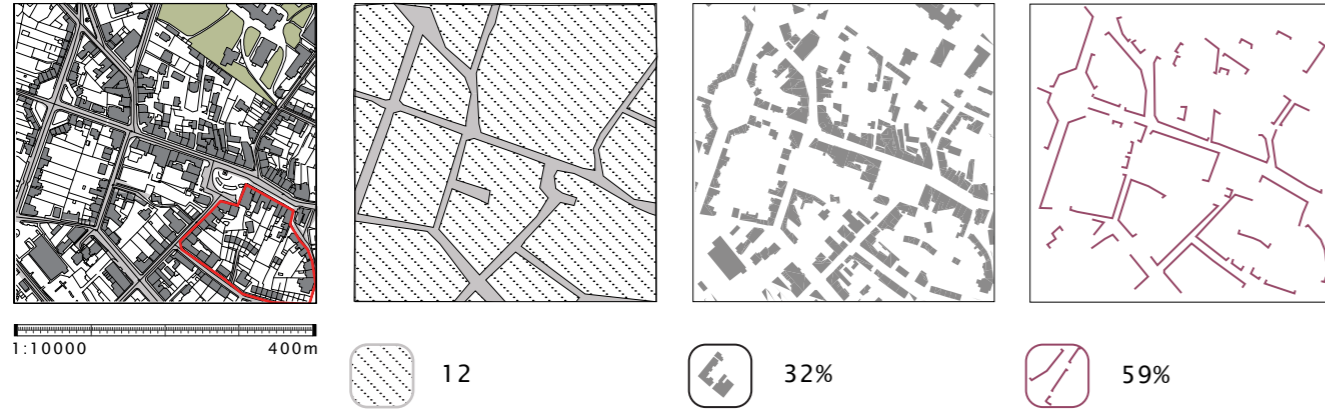
**phase 3**  
1938 - 2008

**phase 2**  
1866 - 1938

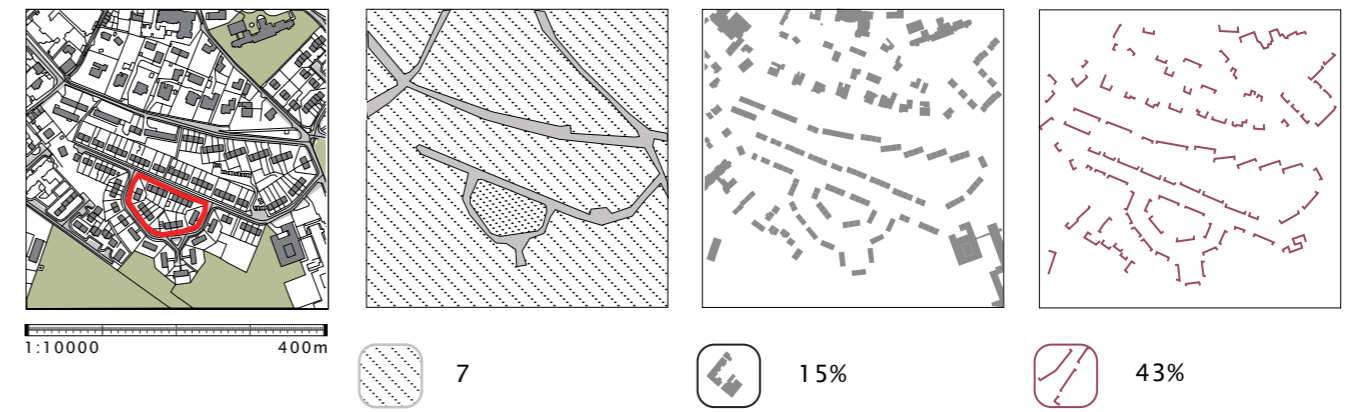
**phase 1**  
0 - 1866



# 19th century character area

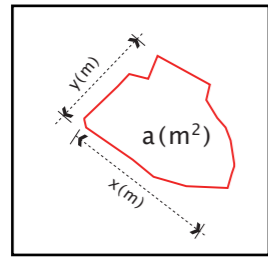


# 20th century character area



block

plot  
scale



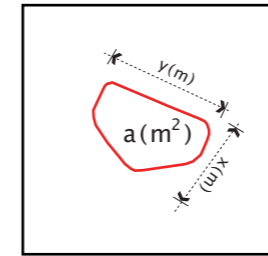
block size  
x=189m  
y=80m  
a=18450m<sup>2</sup>



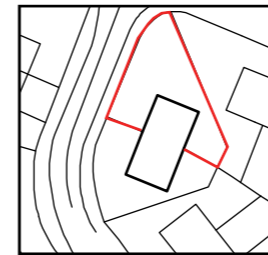
average plot size  
a=365m<sup>2</sup>



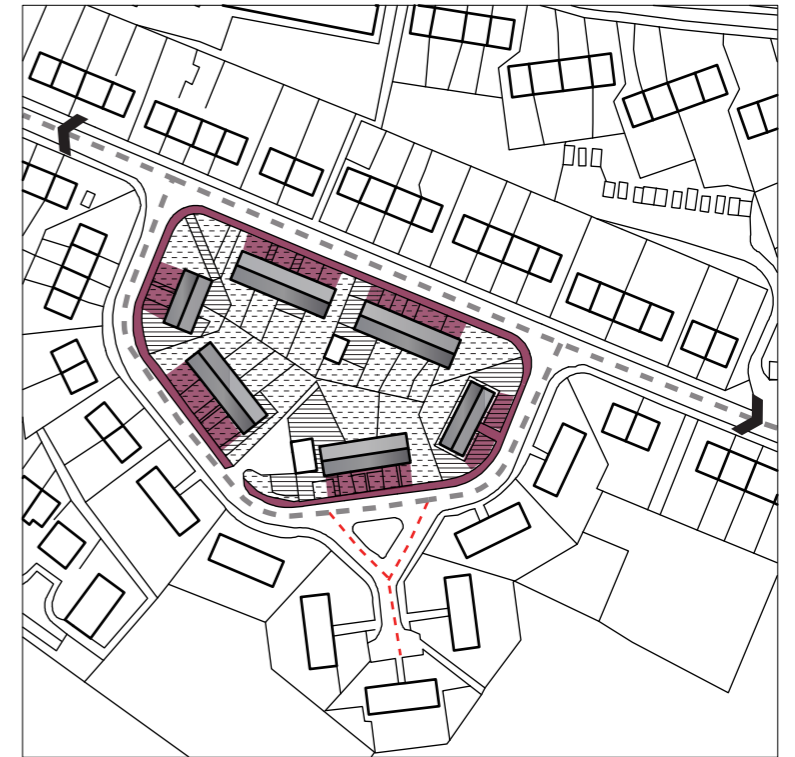
1 block = 29 + 39



block size  
x=59m  
y=96m  
a=5539m<sup>2</sup>



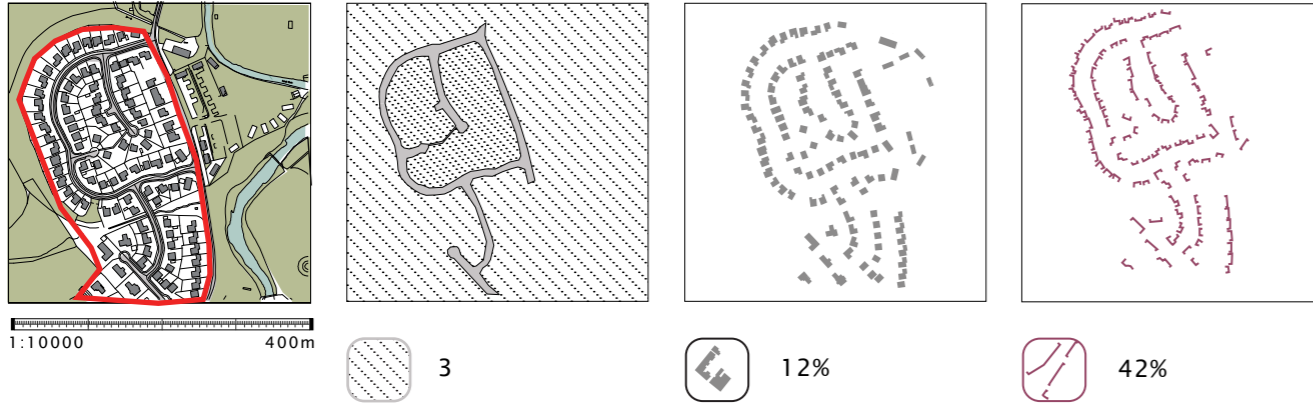
average plot size  
a=279m<sup>2</sup>



1 block = 6 + 18

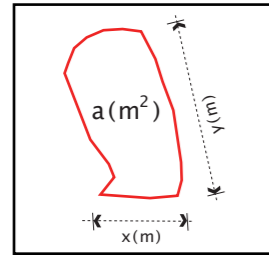
tourist

# 21st century character area



block

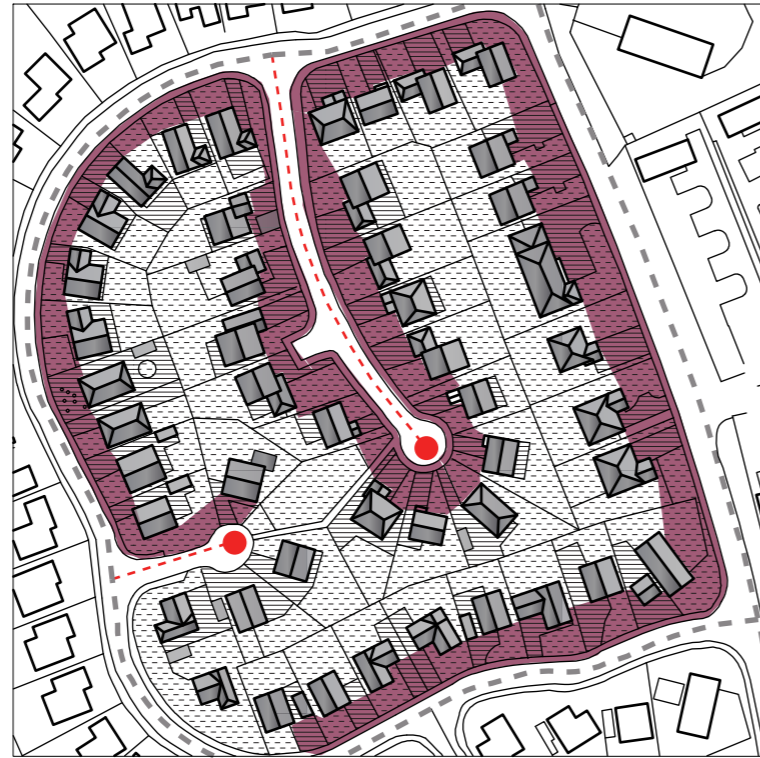
plot  
scale



block size  
x=158m  
y=394m  
a=63822m<sup>2</sup>



average plot size  
a=626m<sup>2</sup>



1 block = 47 + 47

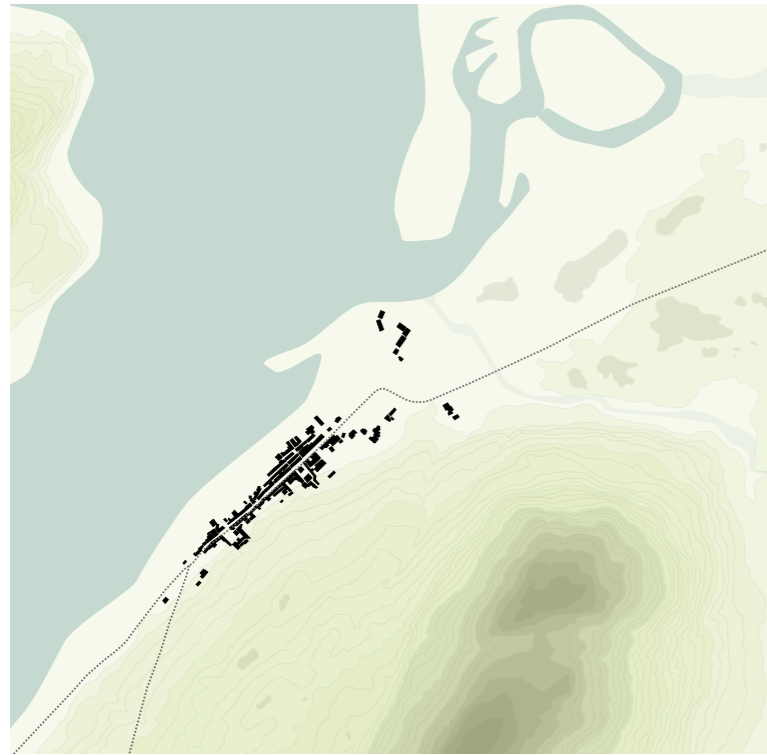


# fort william

- inverness 65.2 miles
- ballachulish 15.4 miles
- caol 3.4 miles

# origin: 1872

# transition: 1938



1:30000 3000m

1316

40 p/ha



1:50000



1:20000



1:50000



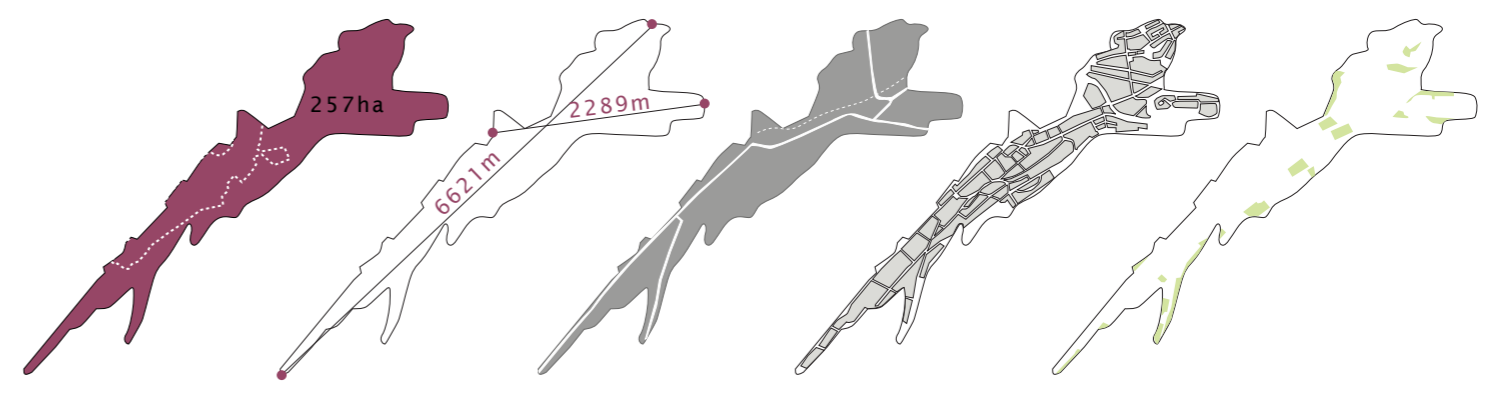
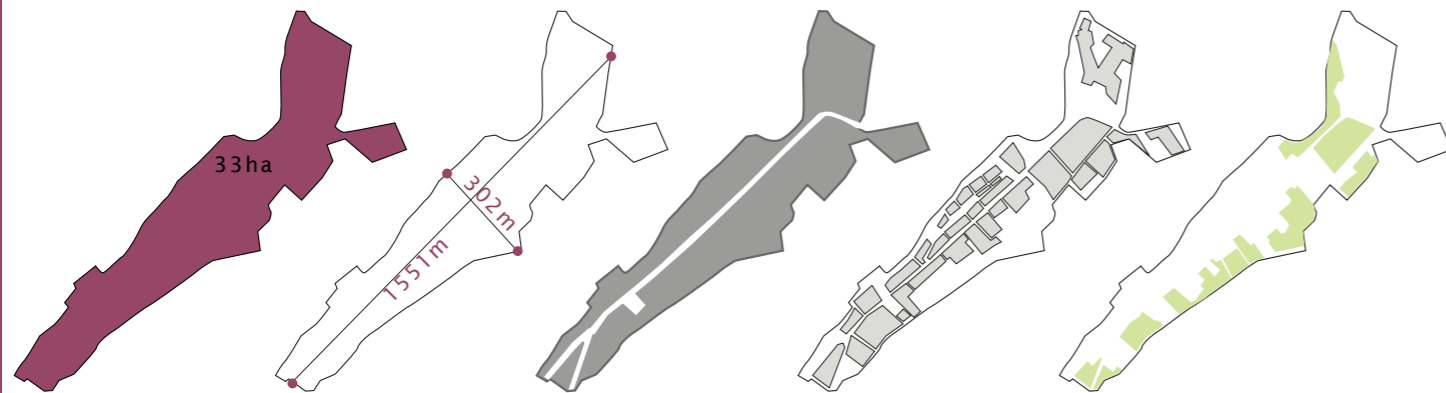
1:20000



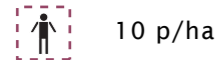
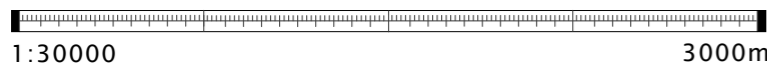
1:30000 3000m

2674

10 p/ha



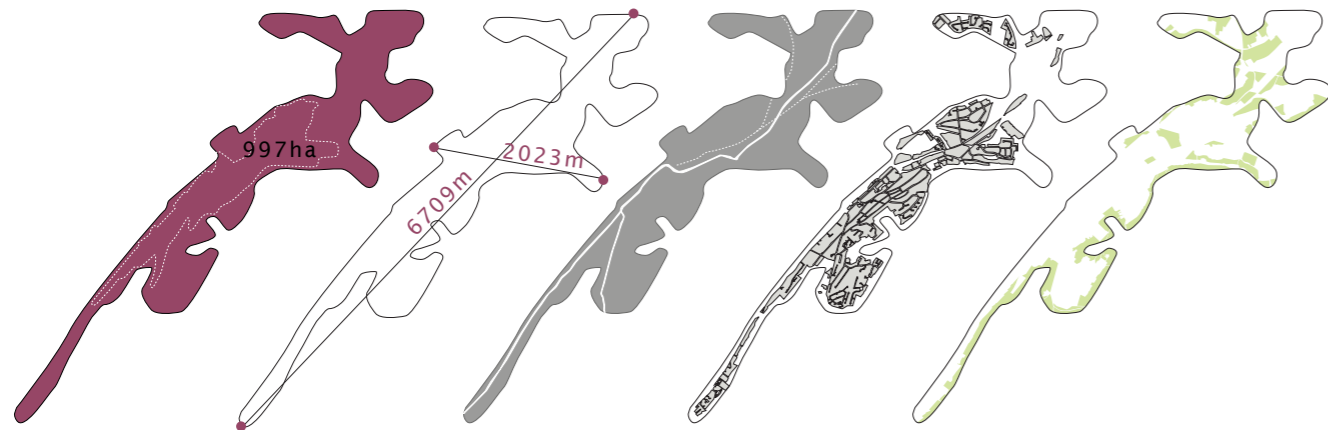
# current: 2008



1:50000



1:20000




phase 1  
0 - 1872



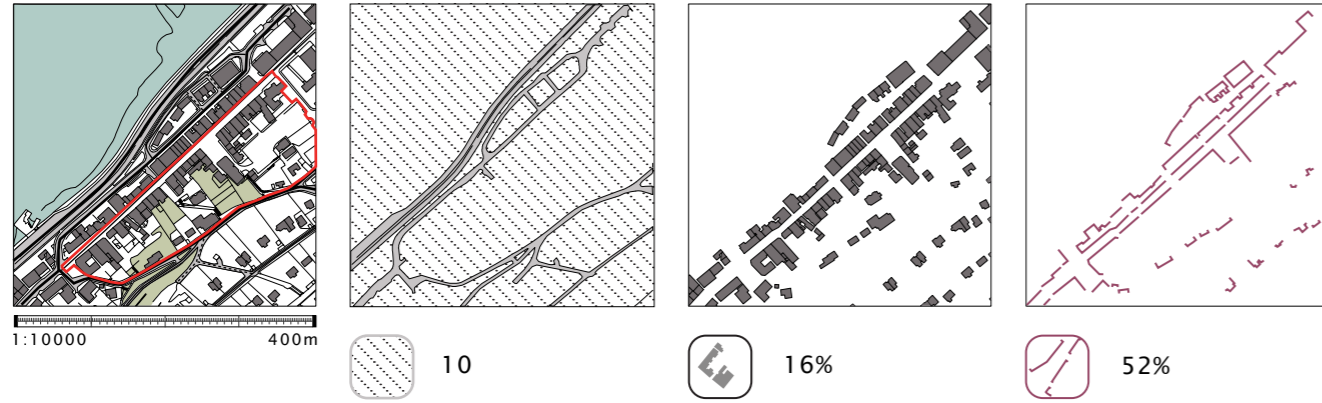
phase 2  
1872 - 1938



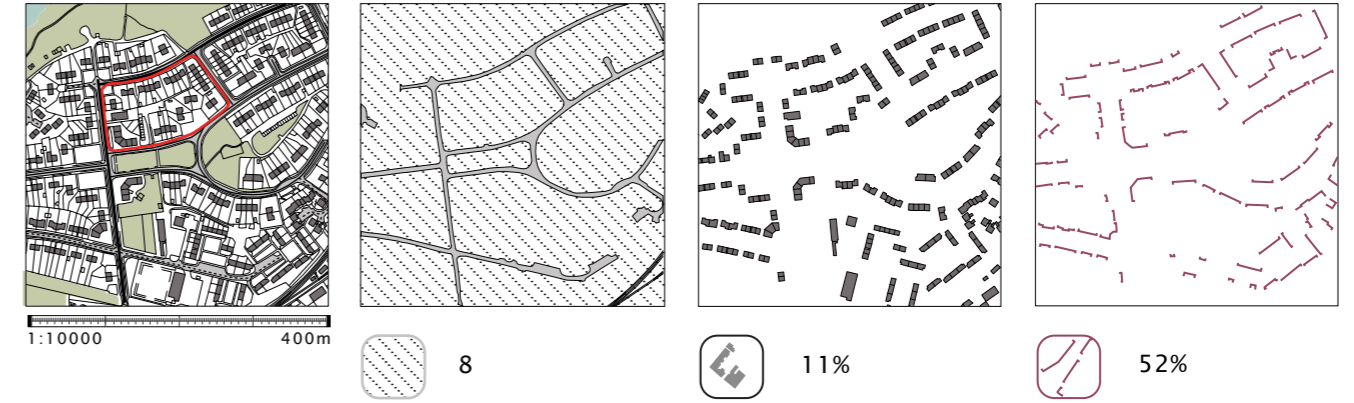
phase 3  
1938 - 2008



# 19th century character area

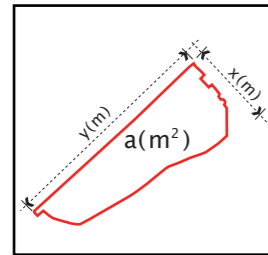


# 20th century character area

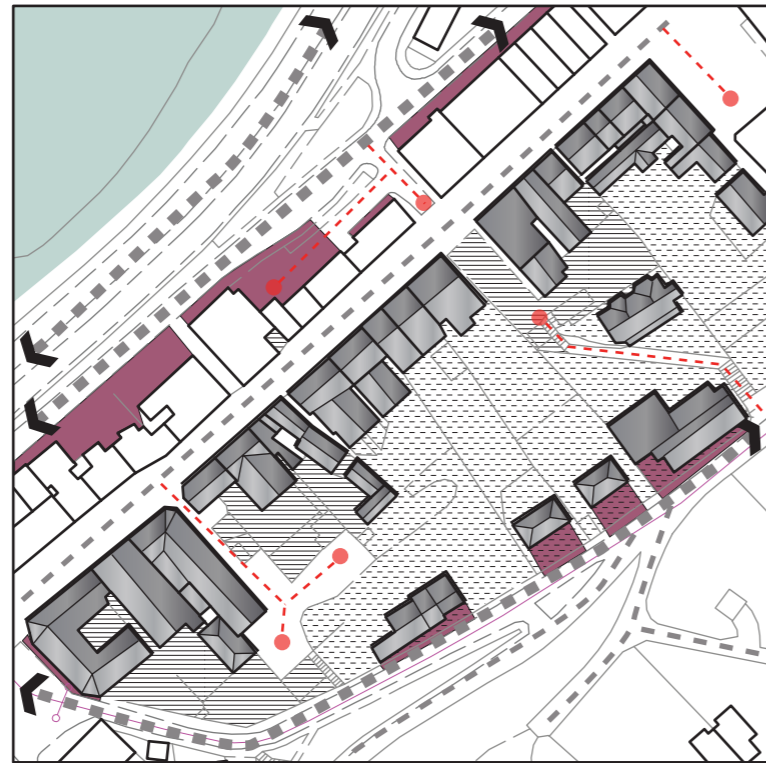


block

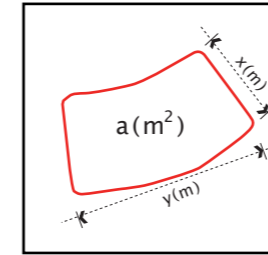
plot  
scale



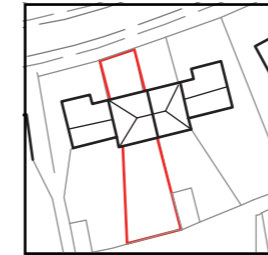
block size  
x=92m  
y=222m  
a=16712m<sup>2</sup>



1 block = 26 + 14



block size  
x=84m  
y=167m  
a=13799m<sup>2</sup>

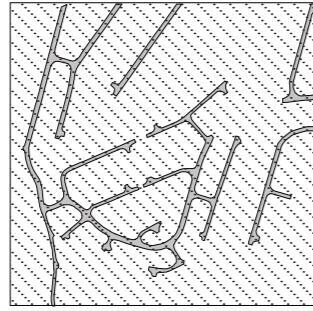


1 block = 11 + 32

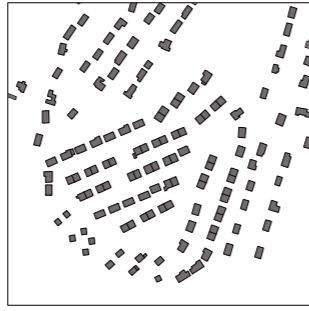
# 21st century character area




1:10000 400m



2



10%

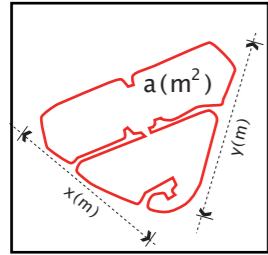


50%



# nairn

- → inverness 16.4 miles
- → forres 10.7 miles
- → auldearn miles





block size  
 $x=147m$   
 $y=165m$   
 $a=17448m^2$



average plot size  
 $a=362m^2$



1:2000 200m

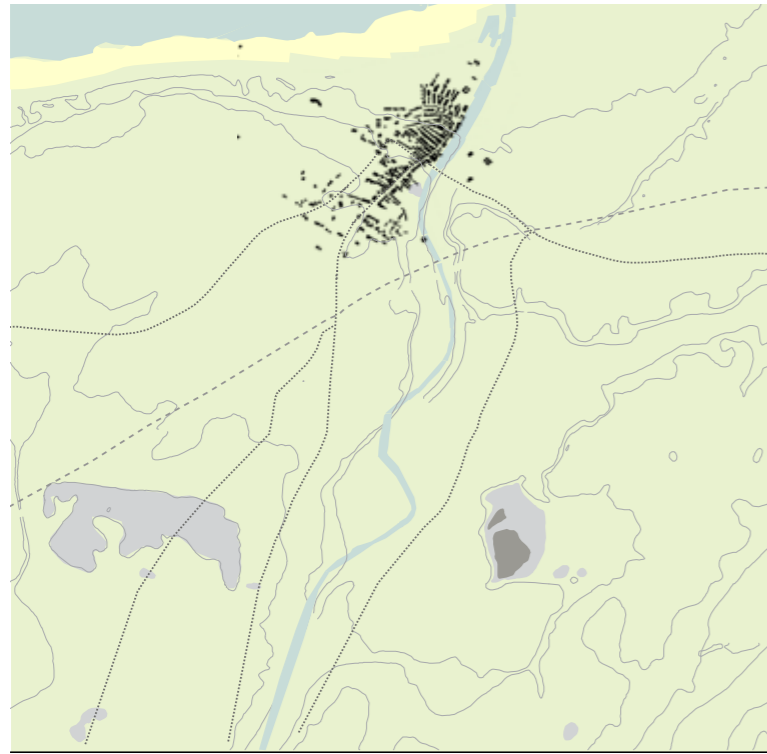
1 block =  21 +  37

block

plot  
 scale

# origin: 1856

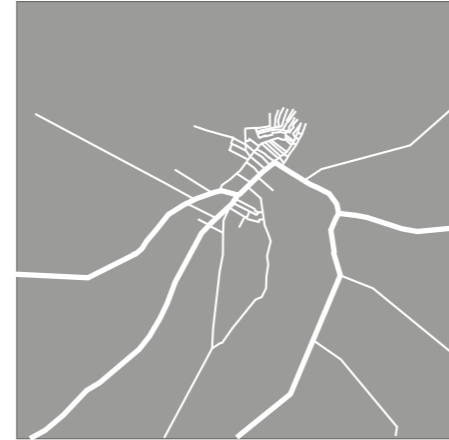
# transition: 1958



1:30000 3000m

4116

142p/ha



1:50000



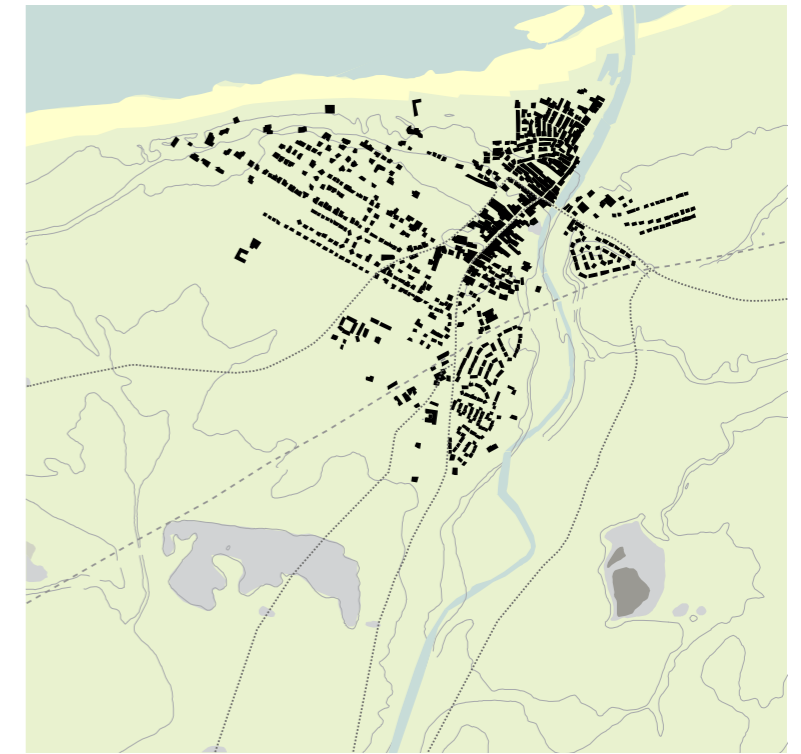
1:20000



1:50000



1:20000



1:30000 3000m

5927

34p/ha

