
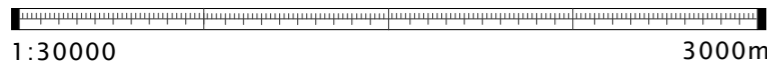
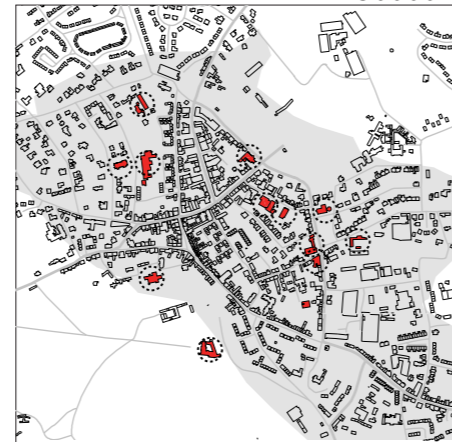


current: 2008



1:50000



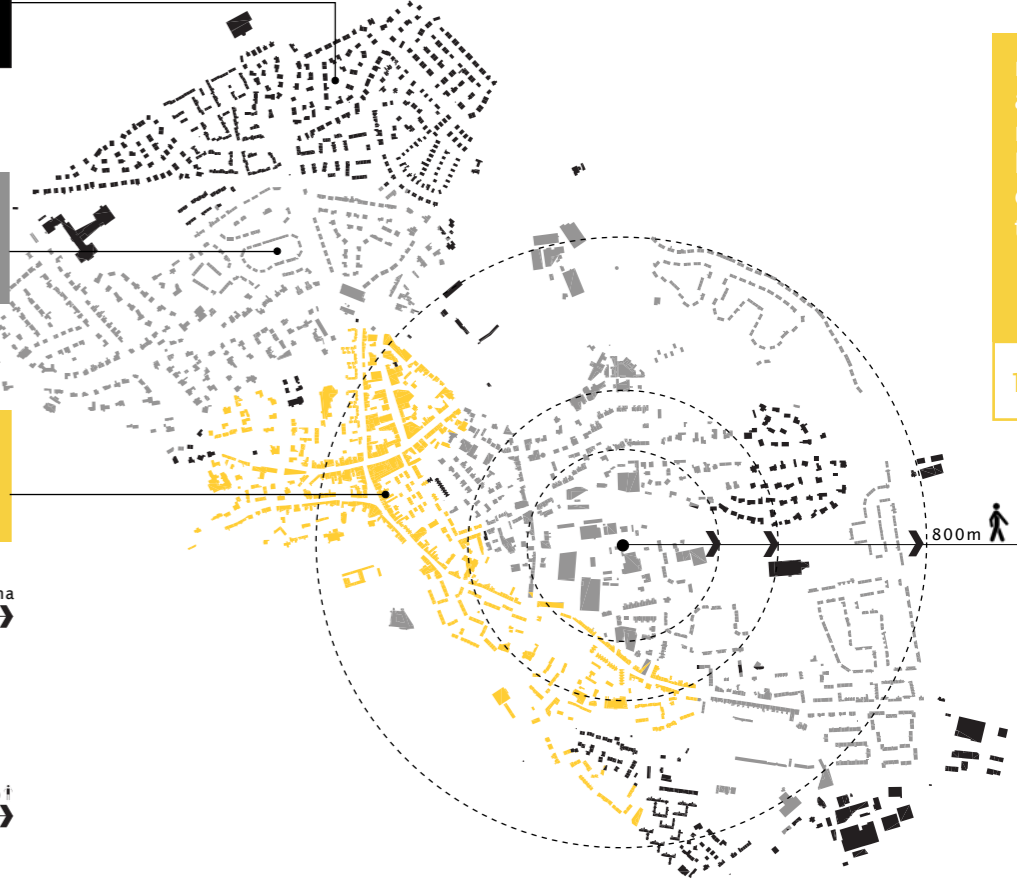

1:20000




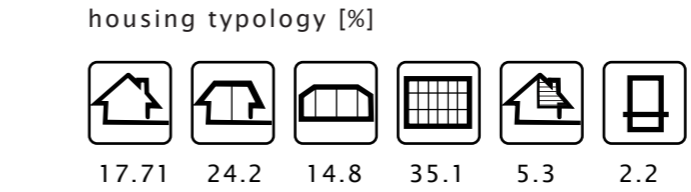
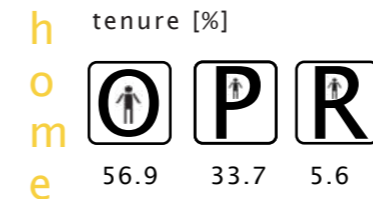
phase 3
1959 - 2008

phase 2
1856 - 1959

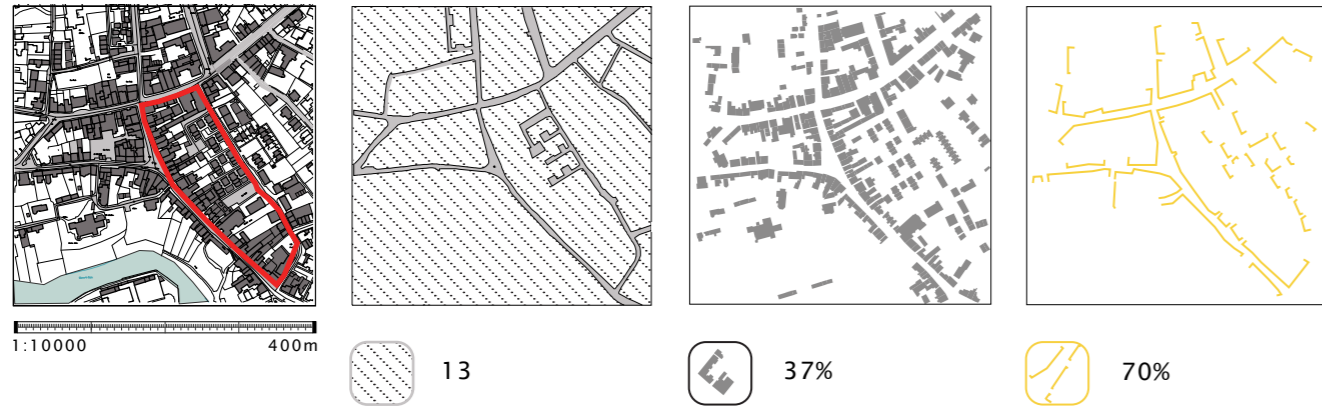
phase 1
0 - 1856



1:20000



19th century character area



20th century character area

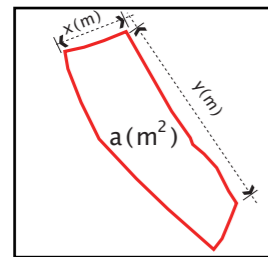


block

plot
scale

market

17



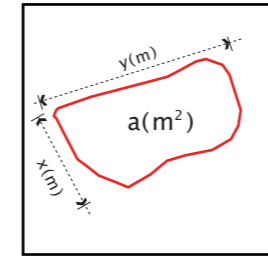
block size
x=83m
y=254m
a=22112m²



average plot size
a=478m²



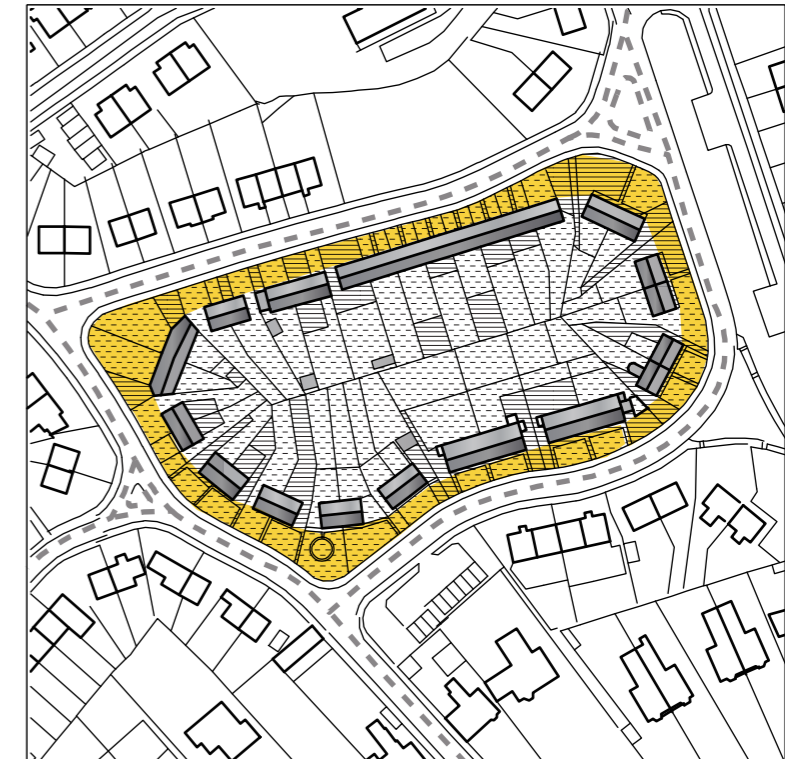
1 block = 13 + 28



block size
x=151m
y=110m
a=11663m²

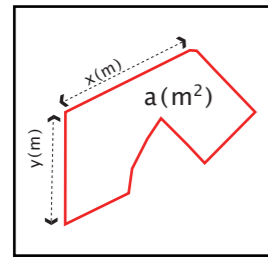
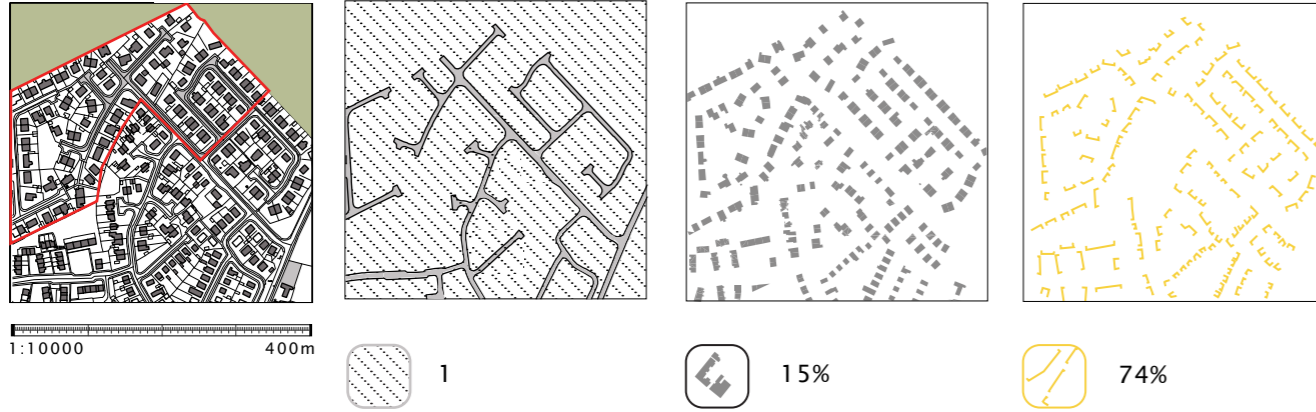


average plot size
a=275m²

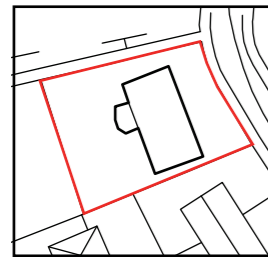


1 block = 14 + 35

21st century character area



block size
 $x = 244\text{m}$
 $y = 196\text{m}$
 $a = 45921\text{m}^2$



average plot size
 $a = 340\text{m}^2$



1:2000 200m

1 block = 37 + 47



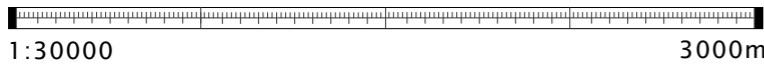
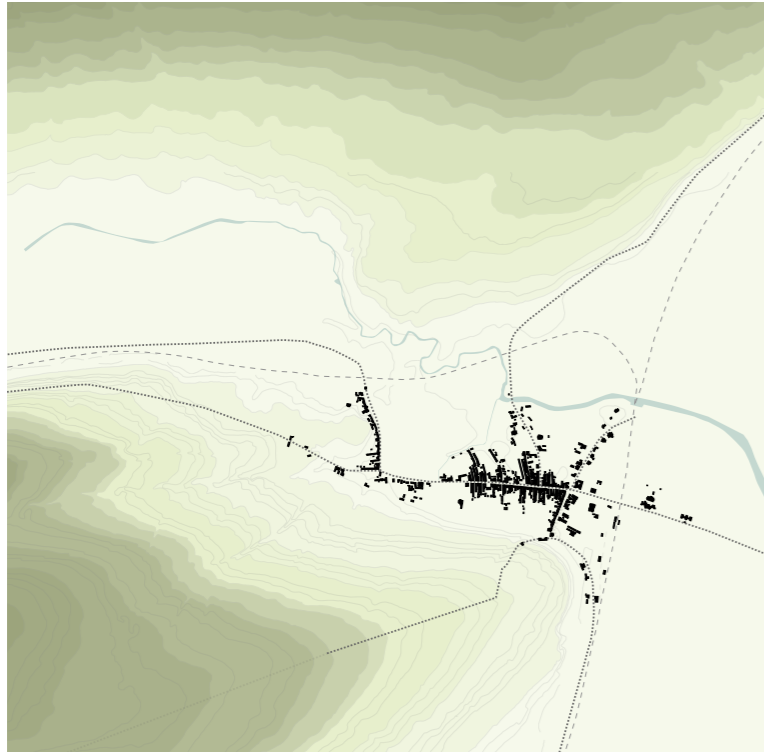
dingwall



block
 plot
 scale

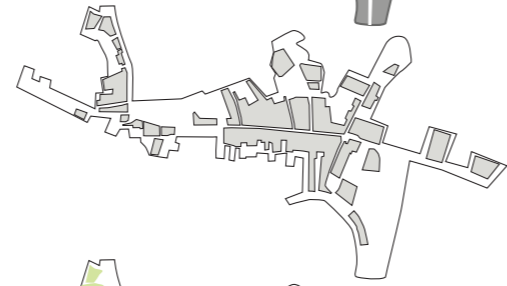
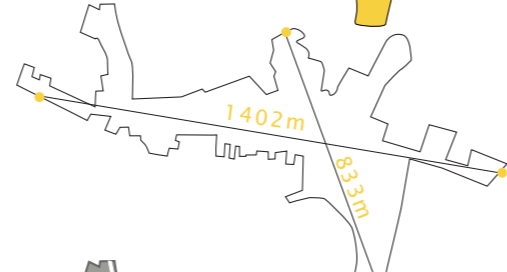
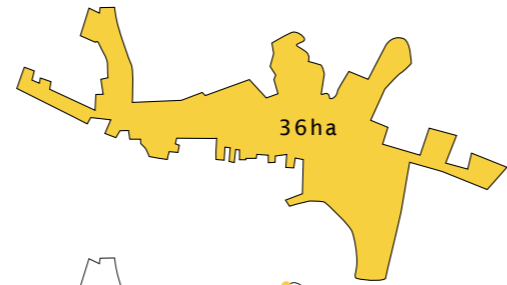
origin: 1876

transition: 1959



2364

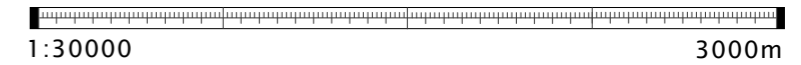
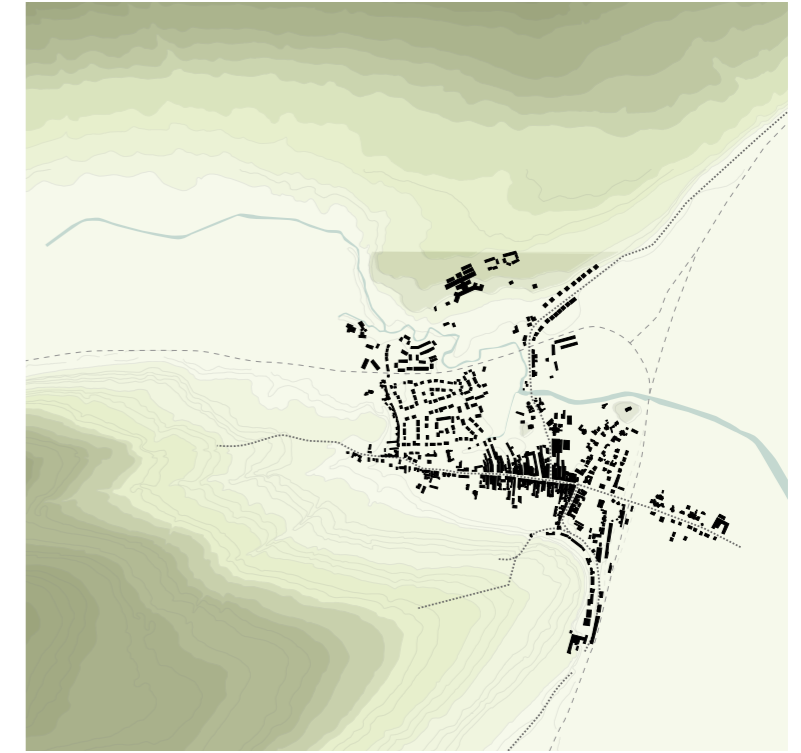
66 p/ha



1:50000

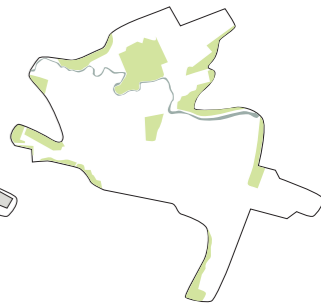
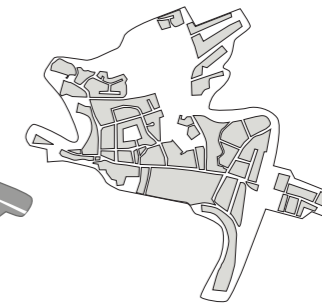
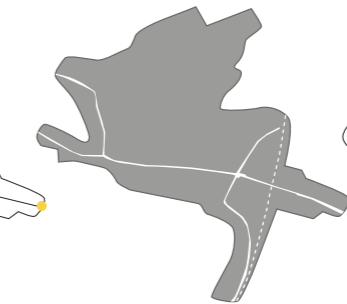
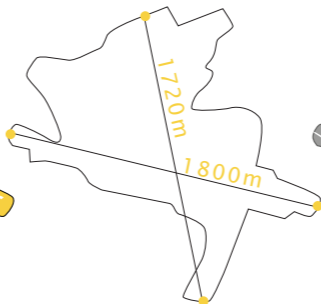


1:20000



3604

28 p/ha

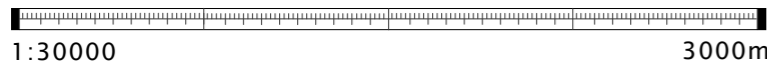


1:50000



1:20000

current: 2008

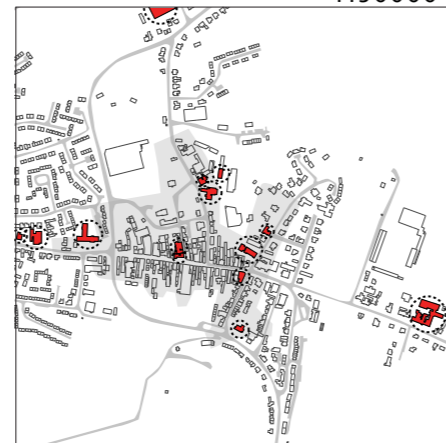


5080

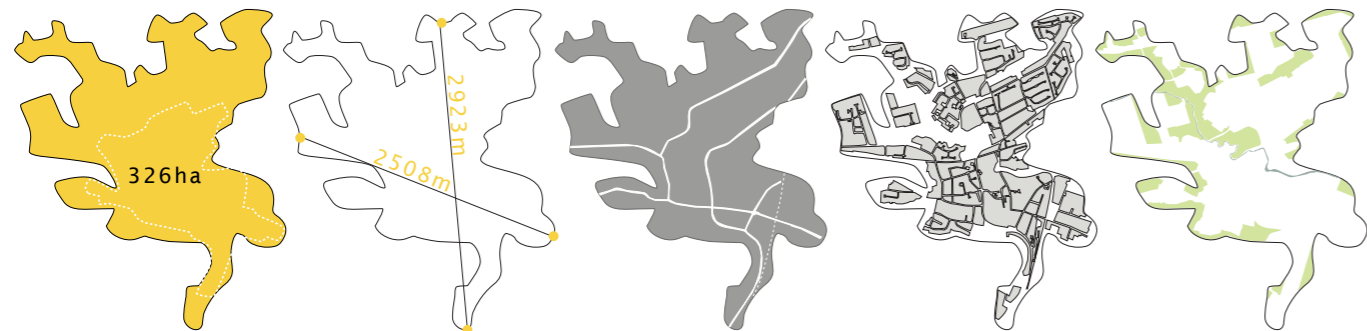
16 p/ha



1:50000



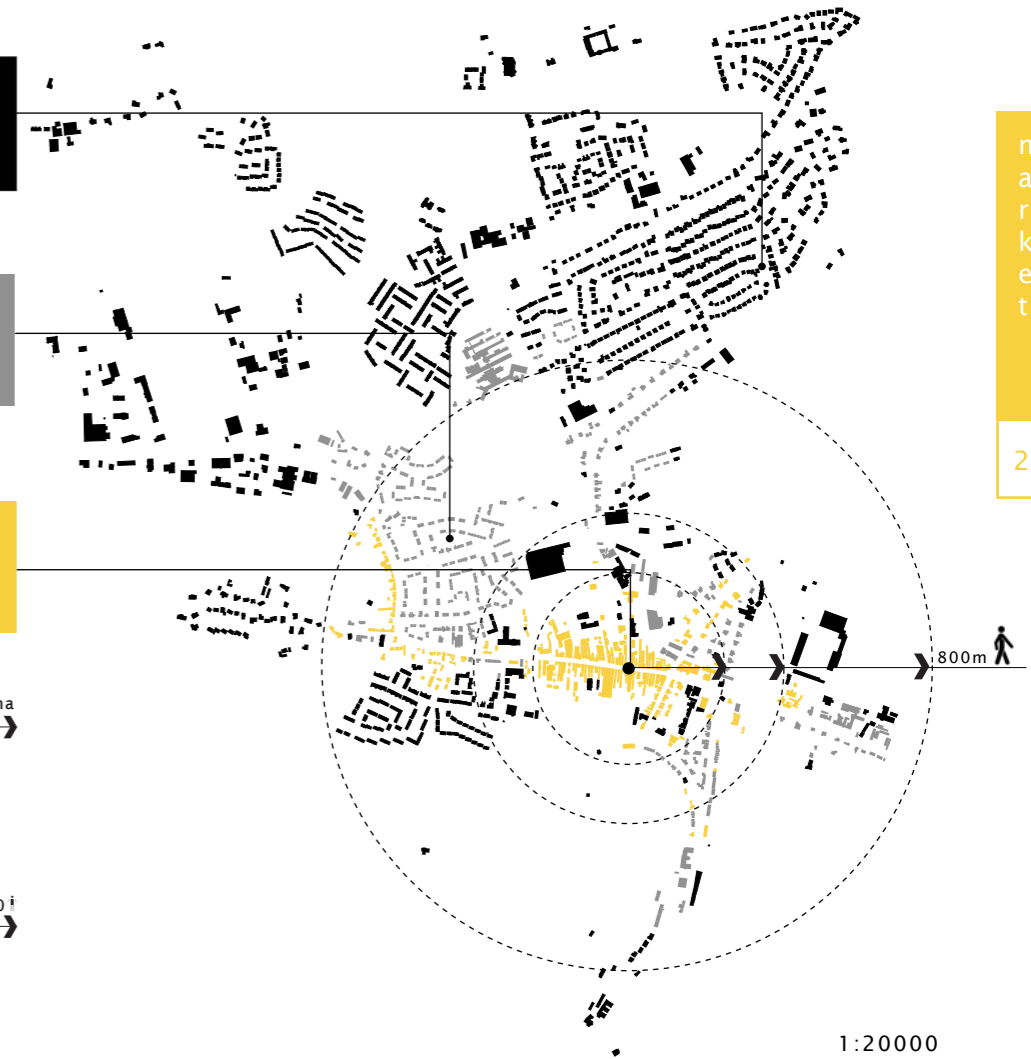
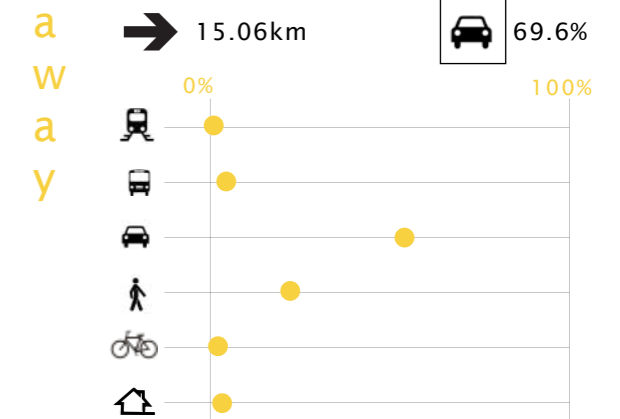
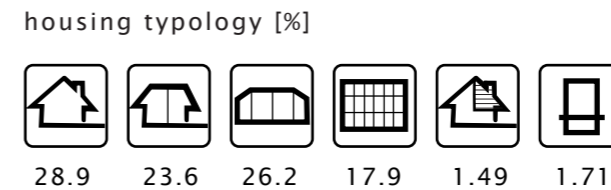
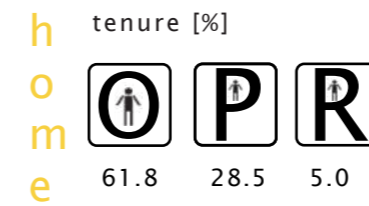
1:20000



phase 3
1959 - 2008

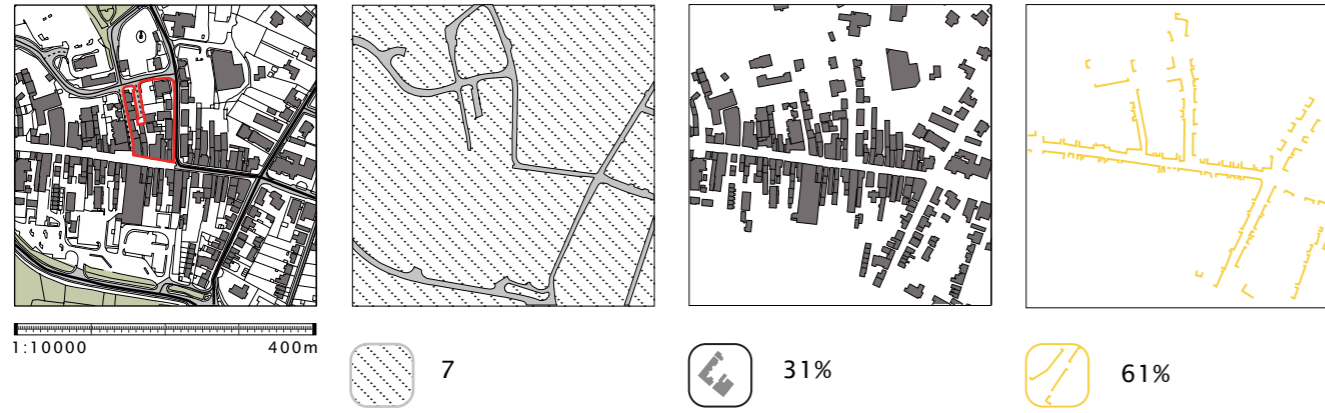
phase 2
1876 - 1959

phase 1
0 - 1876

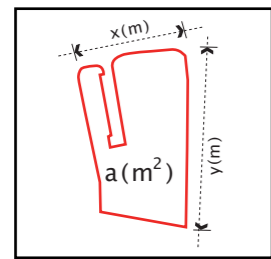
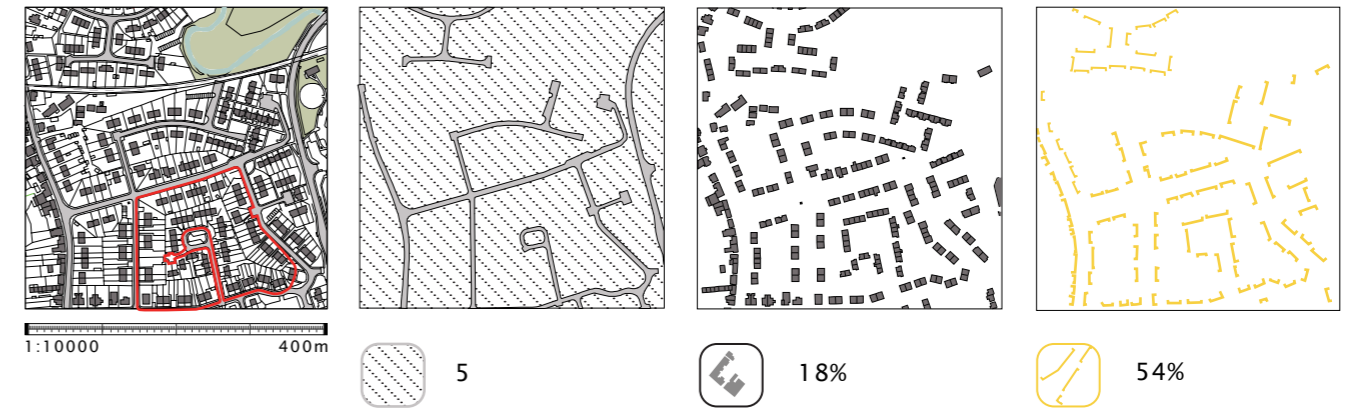


1:20000

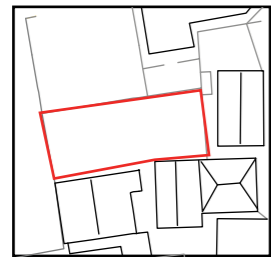
19th century character area



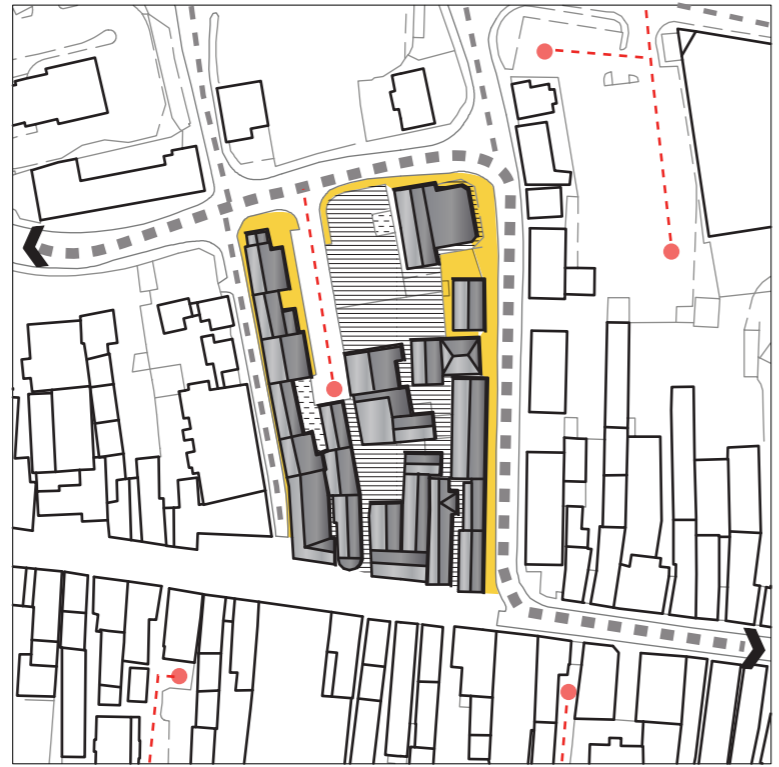
20th century character area



block size
x=68m
y=109m
a=5791m²

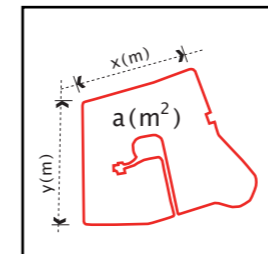


average plot size
a=348m

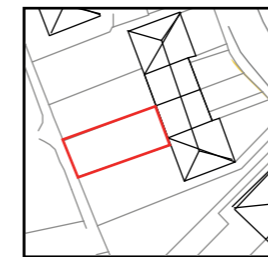


1:2000 200m

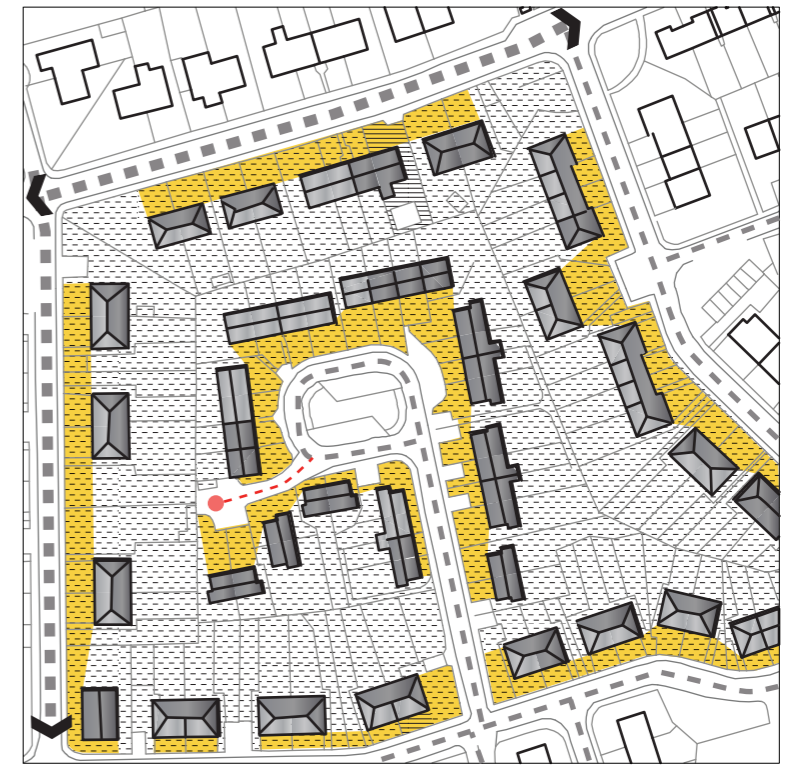
1 block = 24 + 10



block size
x=138m
y=143m
a=26832m²



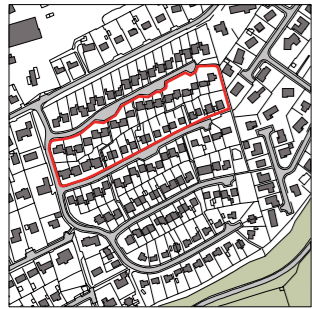
average plot size
a=123m



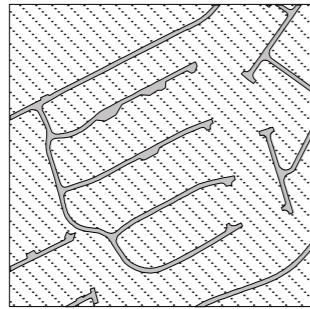
1:2000 200m

1 block = 30 + 95

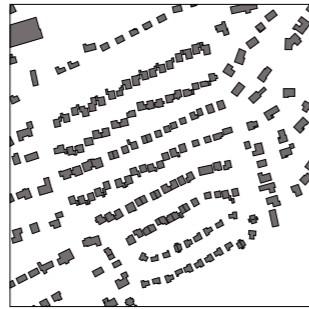
21st century character area



1:10000 400m



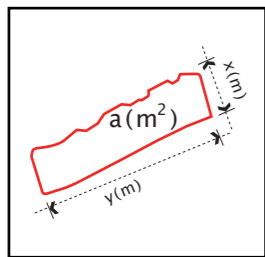
4



20%



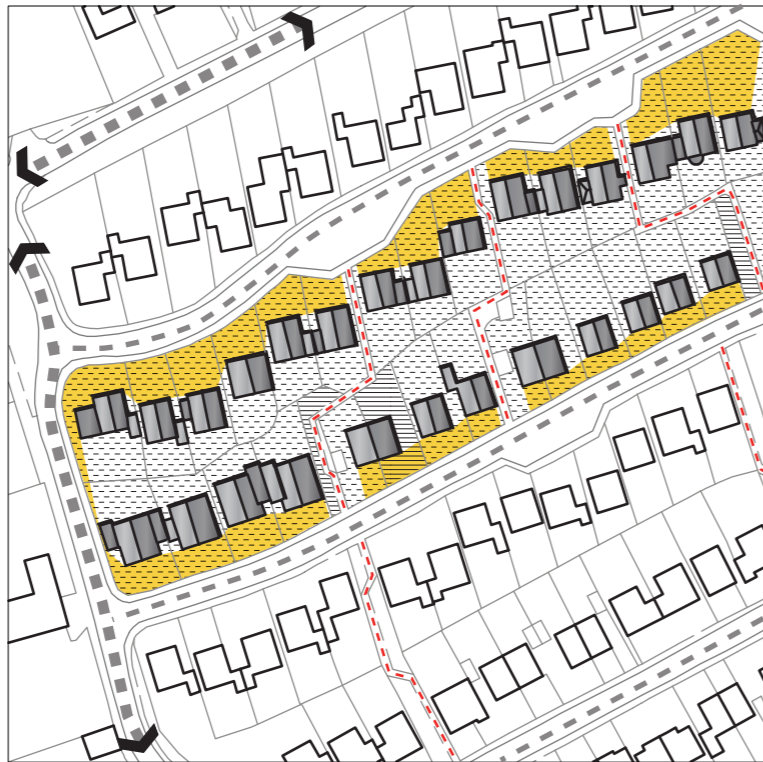
55%



block size
 $x = 62\text{m}$
 $y = 249\text{m}$
 $a = 16038\text{m}^2$



average plot size
 $a = 402\text{m}^2$



1:2000 200m

1 block = 21 + 31

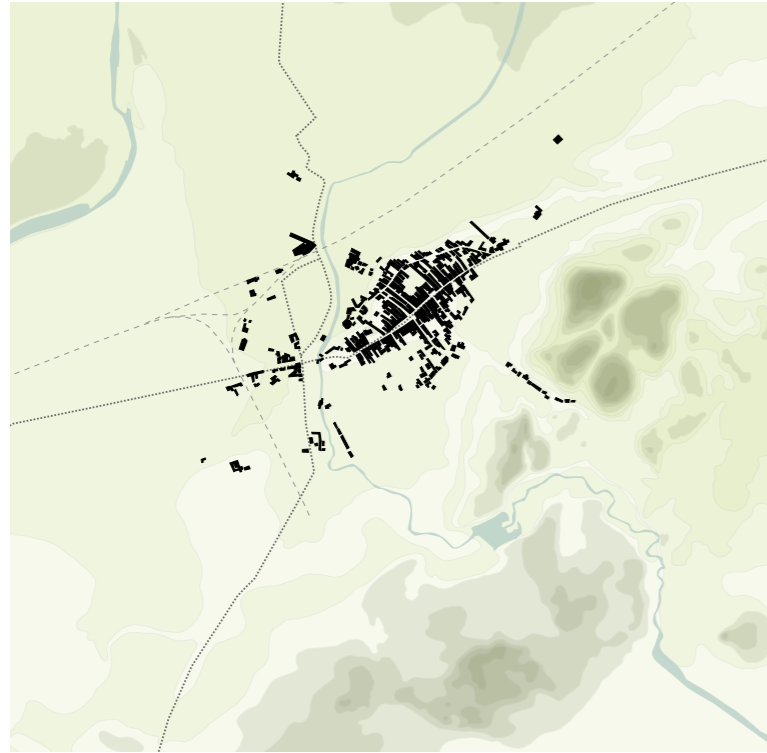


forres

- inverness 27 miles
- nairn 10.7 miles
- dyke 4.4 miles

block plot scale

origin: 1873



1:30000 3000m

4069

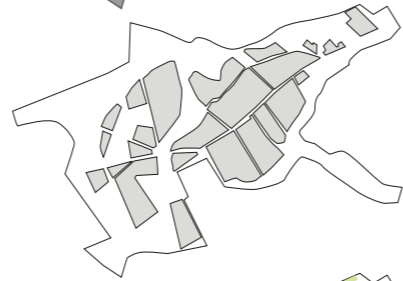
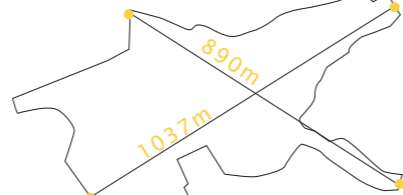
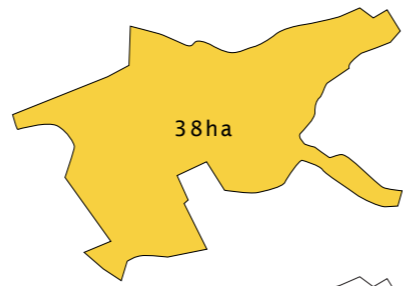
107 p/ha



1:50000



1:20000



transition: 1959



1:50000



1:20000



1:30000 3000m

5231

73 p/ha

